

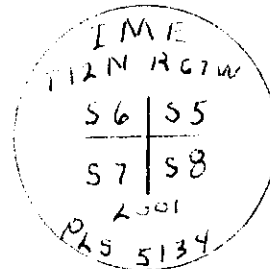
State of Wyoming Corner Record

(In compliance with the *CORNER PERPETUATION AND FILING ACT*, Wyoming Statutes, 1977, Section 36-11-101, et. seq., and the Rules and Regulations of the Board of Registration for Professional Engineers and Professional Land Surveyors)

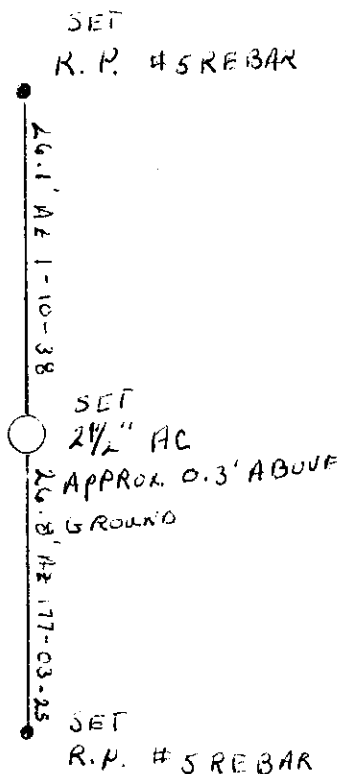
Reverse side of this form may be used if more space is needed.

Record of original survey and citation of source of historical information (if corner is lost or obliterated). Description of corner monumentation evidence found and/or monument and accessories established to perpetuate the location of this corner. Sketch of relative location of monumen., accessories, and reference points with course and distance to adjacent corner(s) (if determined in this survey). Method and rationale for reestablishment of lost or obliterated corner.

2 1/2" ALUMINUM CAP SET
 APPROX. 0.3' ABOVE GROUND
 ALSO SET TWO R.P.'S
 WGS 84
 LATITUDE 41° 01' 47.774" N
 LONGITUDE 104° 55' 30.421" W
 HEIGHT 6262.72 FT



Replaces aluminum cap that was destroyed during pipeline construction.



Bearings relative to Grid North - WY SPC East Zone

RECORDED 2/07/2002 AT 10:52 AM REC# 314562 BK# 1635 PG# 53
 DEBRA K. LATHROP, CLERK OF LARAMIE COUNTY, WY PAGE 1 OF 1

Date of Field Work: Nov. 5, 2001 Office Reference: Book 633 PG 49 9704RS


CROSS INDEX DIAGRAM

	1	2	3	4	5	6	7	8	9	10	11	12	13	14	15	16	17	18	19	20	21	22	23	24	25
A																									
B																									
C			6			5																			
D																									
E																									
F																									
G			7			8																			
H																									
J																									
K																									
L																									
M																									
N																									
O																									
P																									
Q																									
R																									
S																									
T																									
U																									
V																									
W																									
X																									
Y																									
Z																									
	2	3	4	5	6	7	8	9	10	11	12	13	14	15	16	17	18	19	20	21	22	23	24	25	

Firm/Agency, Address
INBERG - MILLER ENGINEERS
124 EAST MAIN STREET
RIVERTON, WY 82501-4397
(307) 856-8136

Telephone Number: _____

This corner record was prepared by me or under my direction and supervision.
 SEAL & SIGNATURE



Corner Name: NE CORNER Section: 7 T 12N R 67W: 6 ^{1A} P.M. Cross-Index No.: E 5
 SBRPEPLS/PLSW: March 1994